ANTONIO F. MAPPA ARCHITETTO
VIA PER PARETE PINTO N. 2 - PALAGIANO (TA)
Tel. / Fax 0998885658 - email: mappaant@tiscali.it

PASQUALE BASILE INGEGNERE
VIA ARISTOTELE N. 24 - GROTTAGLIE (TA)
Tel. 0995639075

Comune di MASSAFRA

Oggetto:

CONFERENZA DEI SERVIZI, AI SENSI DELL'ART.8 DPR 160/10 E DELLA DELIBERA DI GIUNTA REGIONALE N.2581 DEL 25/11/2011 PER RIFUNZIONALIZZAZIONE ED AMPLIAMENTO DELLA STRUTTURA RICETTIVA DENOMINATA "MASSERIA APPIA ANTICA", SITA IN MASSAFRA ALLA LOCALITA' "COLOMBATO-FAMOSA".

Committente:
MA.CO.MAGAZZILE COSTRUZIONI s.r.l. di Magazzile Francesca
S.S.7 Appia Km 632 + 350-MASSAFRA (TA)-74016

STATO DI FATTO: RILIEVO
PIANTE - PROSPETTI - SEZIONI

Scala: 1:500/1:100

Foglio: 41
Particella: 574
Subalterno: 7

Il Progettista

arch.ANTONIO F.MAPPA

Data
Revisione
Aggiornamento
Protocollo

PROGETTO ESECUTIVO

Tavola
2

PIANTA AREA ESTERNA - scala 1:500

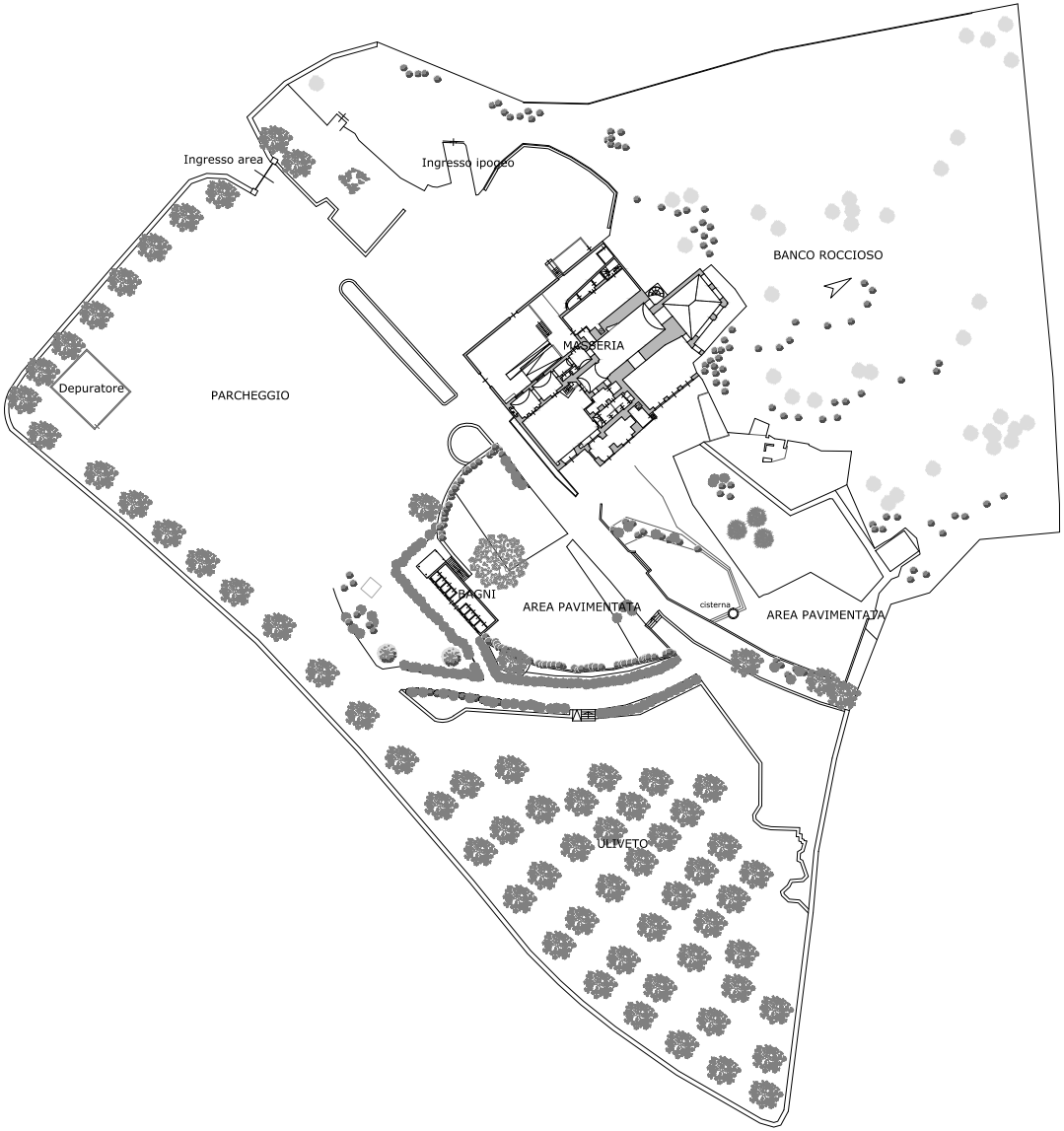
Ingresso area
Ingresso ipogeo
BANCO ROCCIOSO
MASSERIA
Depuratore
PARCHEGGIO
BAGNI
AREA PAVIMENTATA
cisterna
AREA PAVIMENTATA
ULIVETO

PIANTA PIANO INTERRATO - scala 1:100

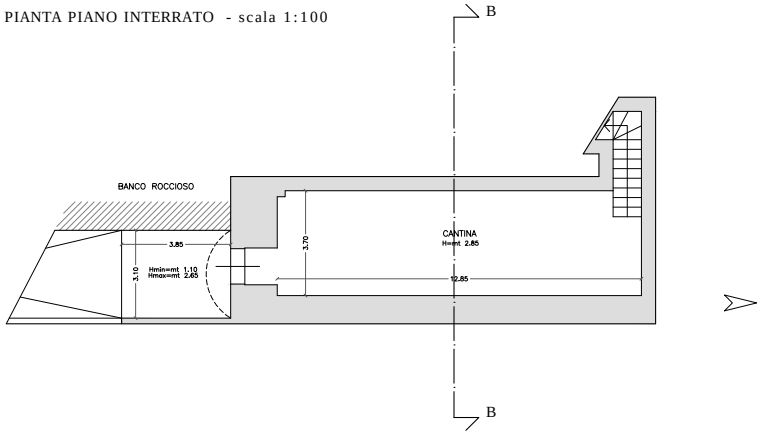
B
BANCO ROCCIOSO
3.85
3.10
Hmin=mt 1.10
Hmax=mt 2.65
3.70
CANTINA
H=mt 2.85
12.85
B

PIANTA PIANO TERRA - scala 1:100

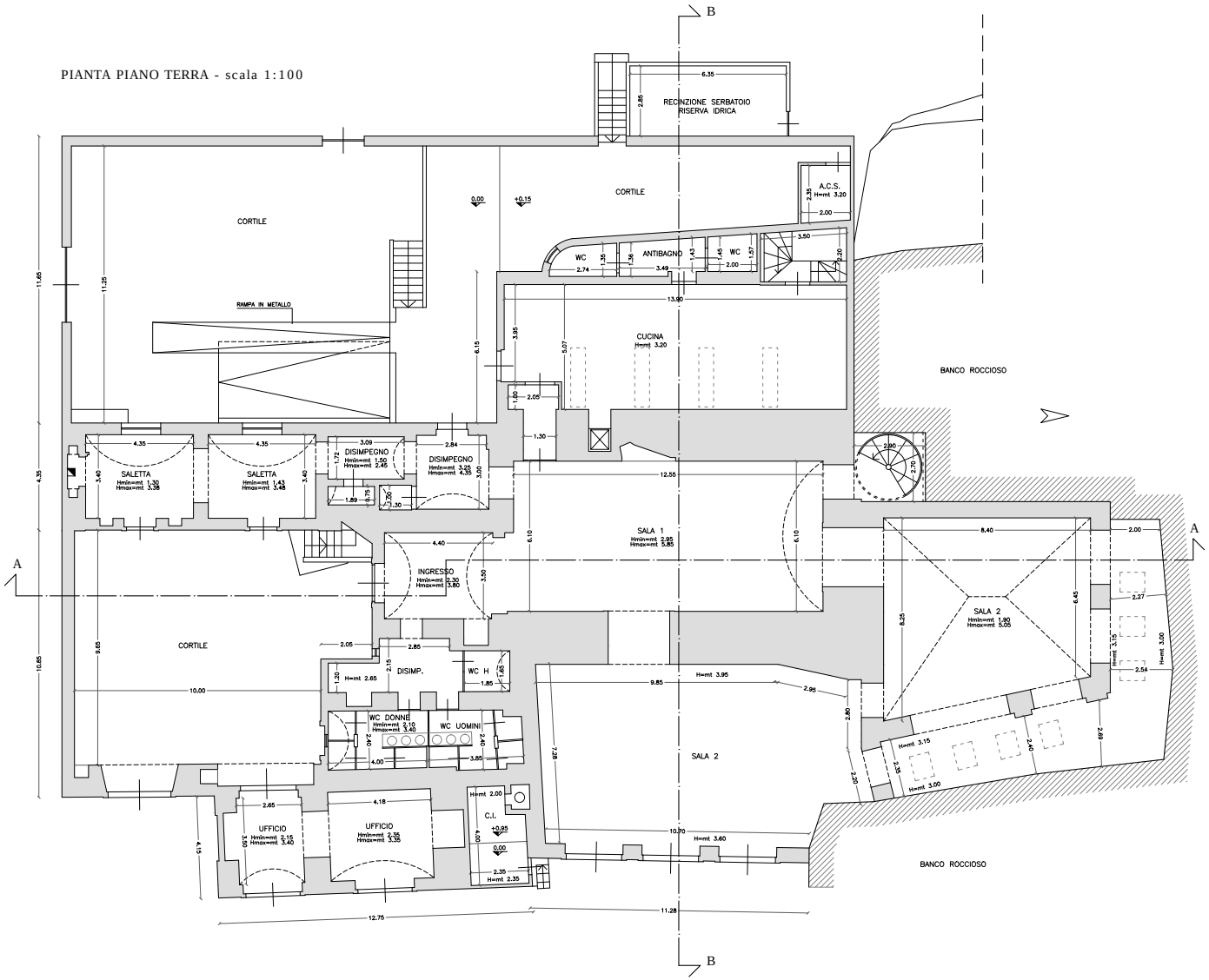
B
6.35
2.85
RECINZIONE SERBATOIO
RISERVA IDRICA
CORTILE
0.00
+0.15
CORTILE
A.C.S.
H=mt 3.20
2.35
2.00
WC
1.35
2.74
1.36
ANTIBAGNO
3.49
1.43
1.45
WC
2.00
1.57
3.50
2.20
11.65
11.25
RAMPA IN METALLO
6.15
3.95
13.90
5.07
CUCINA
H=mt 3.20
1.00
2.05
1.30
BANCO ROCCIOSO
4.35
4.35
SALETTA
Hmin=mt 1.30
Hmax=mt 3.38
3.40
SALETTA
Hmin=mt 1.43
Hmax=mt 3.48
3.40
3.09
DISIMPEGNO
Hmin=mt 1.50
Hmax=mt 2.45
1.72
1.89
0.75
1.00
1.30
2.84
DISIMPEGNO
Hmin=mt 3.25
Hmax=mt 4.35
3.00
2.90
2.70
12.55
SALA 1
Hmin=mt 2.95
Hmax=mt 5.85
6.10
6.10
A
4.40
INGRESSO
Hmin=mt 2.30
Hmax=mt 3.80
3.50
8.40
2.00
A
SALA 2
Hmin=mt 1.90
Hmax=mt 5.05
8.25
6.45
2.27
H=mt 3.15
H=mt 3.00
2.54
CORTILE
9.65
10.00
2.05
2.85
2.15
DISIMP.
1.20
H=mt 2.65
WC H
1.65
1.85
WC DONNE
Hmin=mt 2.10
Hmax=mt 3.40
2.40
4.00
WC UOMINI
2.40
3.85
10.85
H=mt 3.95
9.85
2.95
2.80
7.28
SALA 2
2.20
2.35
H=mt 3.15
2.40
2.69
H=mt 3.00
2.65
UFFICIO
Hmin=mt 2.15
Hmax=mt 3.40
3.50
4.18
UFFICIO
Hmin=mt 2.35
Hmax=mt 3.35
H=mt 2.00
C.I.
+0.95
0.00
4.00
2.35
H=mt 2.35
10.70
H=mt 3.60
4.15
BANCO ROCCIOSO
12.75
11.28
B

PIANTA PIANO AMMEZZATO - scala 1:100

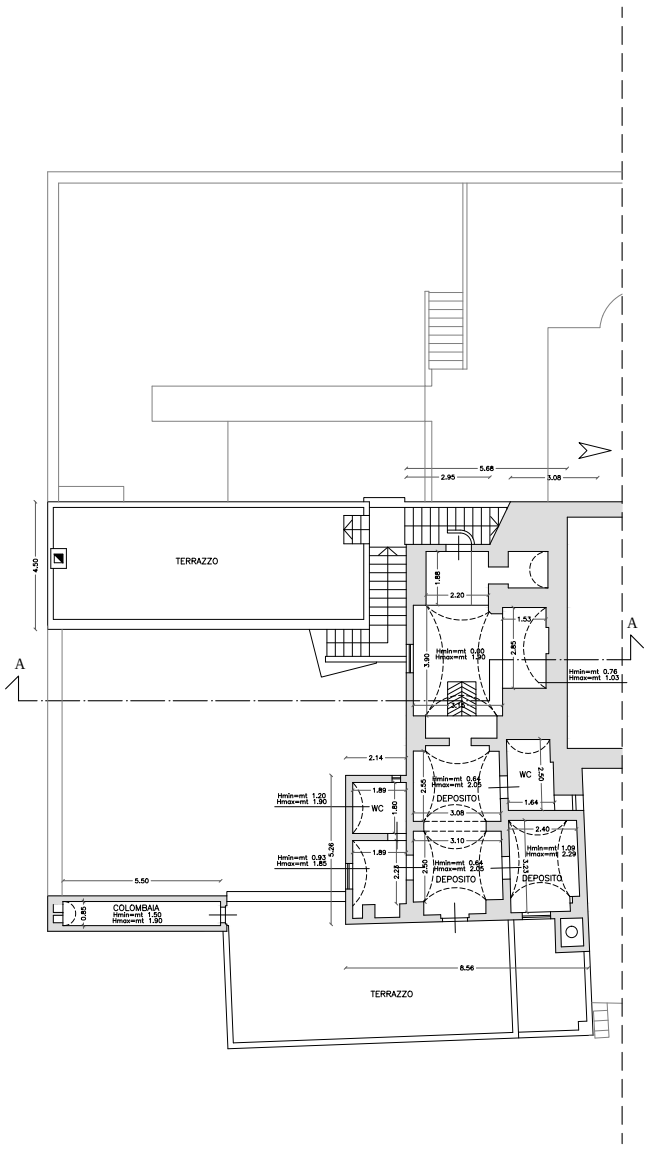
5.68
2.95
3.08
4.50
TERRAZZO
1.88
2.20
1.53
A
A
3.90
Hmin=mt 0.00
Hmax=mt 1.90
2.85
Hmin=mt 0.76
Hmax=mt 1.03
3.10
2.14
2.55
Hmin=mt 0.64
Hmax=mt 2.05
DEPOSITO
WC
2.50
1.64
3.08
Hmin=mt 1.20
Hmax=mt 1.90
1.89
WC
1.80
5.26
2.40
3.10
Hmin=mt 1.09
Hmax=mt 2.29
Hmin=mt 0.93
Hmax=mt 1.85
1.89
2.28
2.50
Hmin=mt 0.64
Hmax=mt 2.05
DEPOSITO
3.23
DEPOSITO
5.50
COLOMBAIA
Hmin=mt 1.50
Hmax=mt 1.90
0.85
8.56
TERRAZZO

PIANTA PIANO PRIMO - scala 1:100

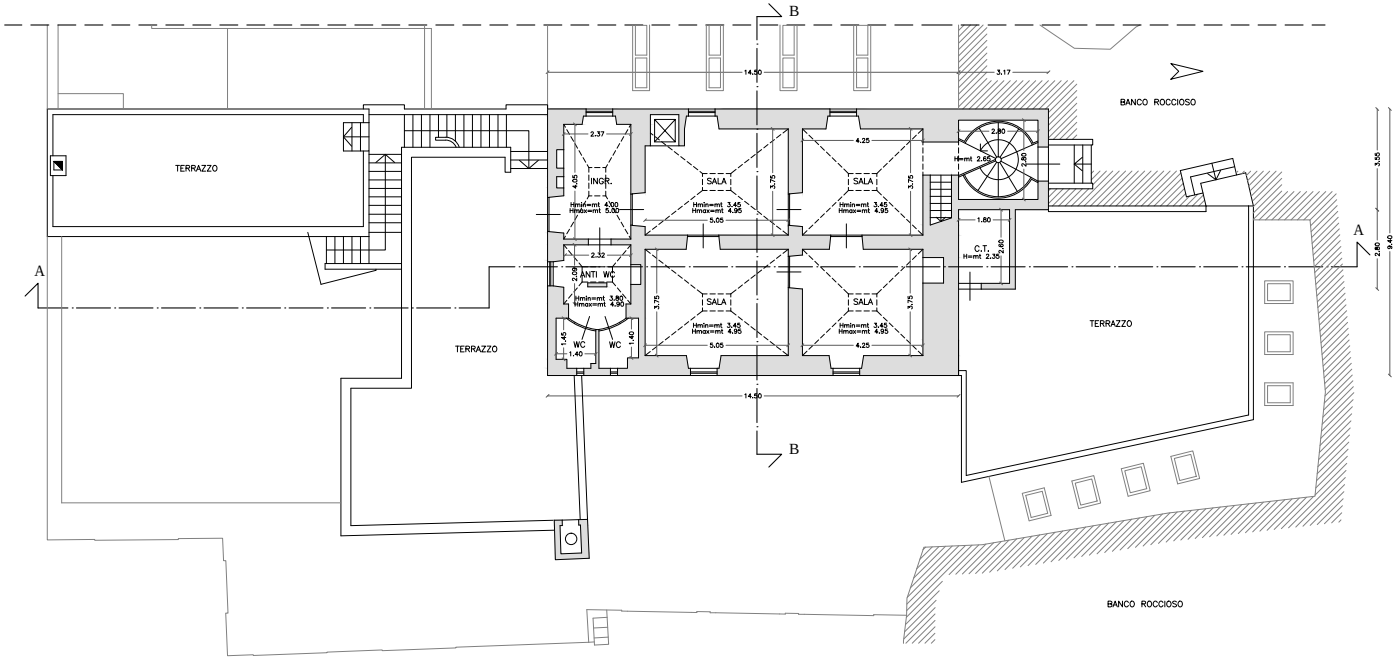
B
14.50
3.17
BANCO ROCCIOSO
TERRAZZO
2.37
INGR.
4.05
Hmin=mt 4.00
Hmax=mt 5.00
SALA
Hmin=mt 3.45
Hmax=mt 4.95
5.05
3.75
4.25
2.80
H=mt 2.65
1.80
C.T.
H=mt 2.35
2.32
2.09
ANTI WC
Hmin=mt 3.80
Hmax=mt 4.90
WC
1.45
1.40
A
3.55
2.80
9.40
TERRAZZO
TERRAZZO
BANCO ROCCIOSO

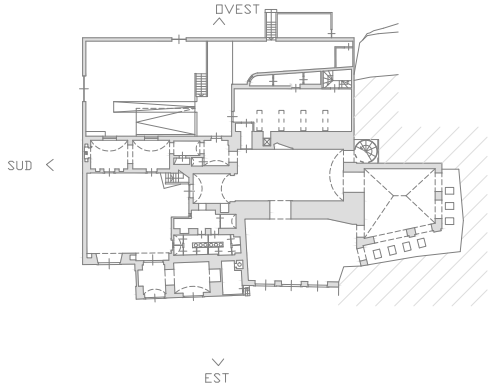
OVEST
SUD <
EST

PIANTA PIANO COPERTURA - scala 1:100

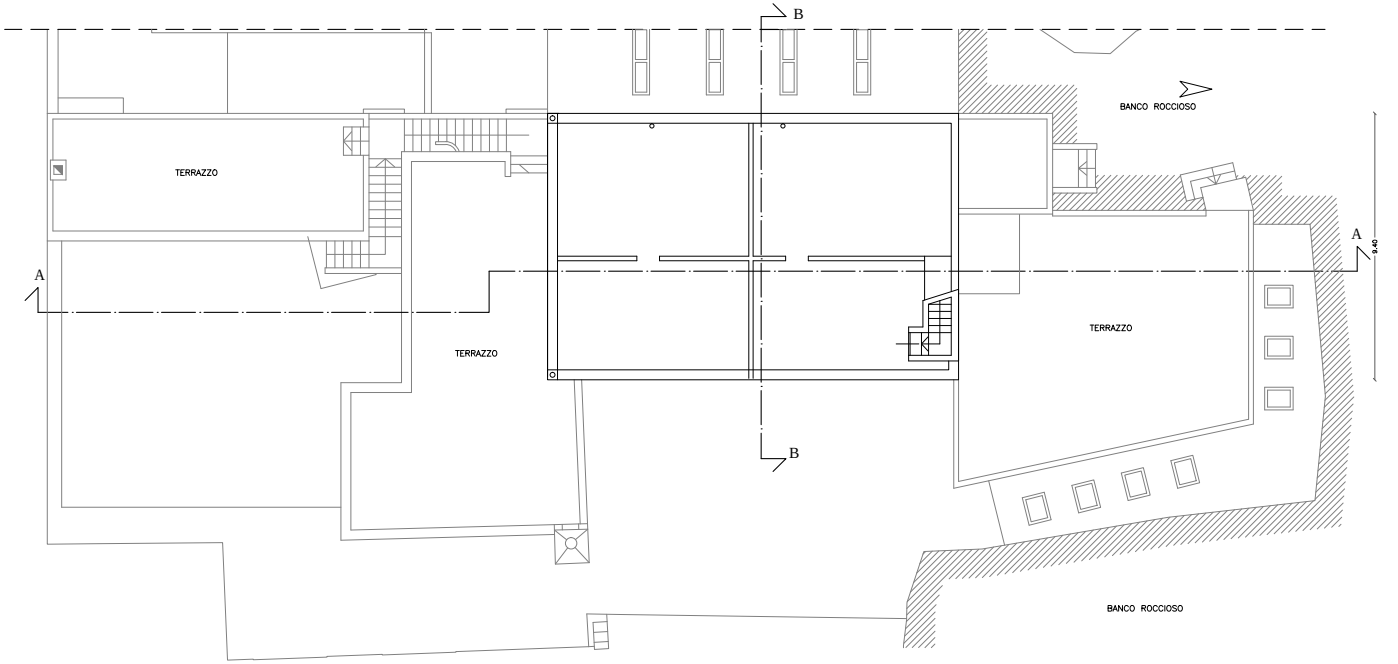
B
BANCO ROCCIOSO
TERRAZZO
A
9.40
TERRAZZO
TERRAZZO
BANCO ROCCIOSO

PROSPETTO OVEST - scala 1:100

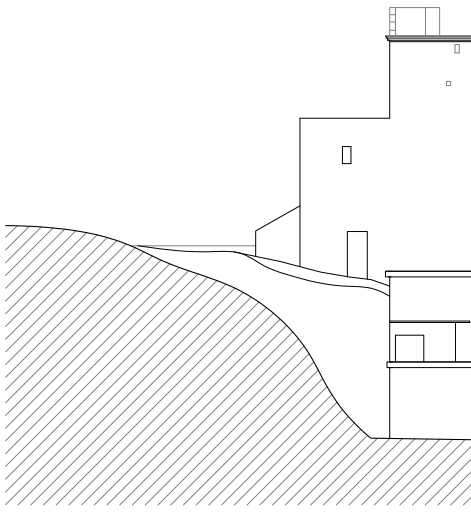

PROSPETTO SUD - scala 1:100

>NORD

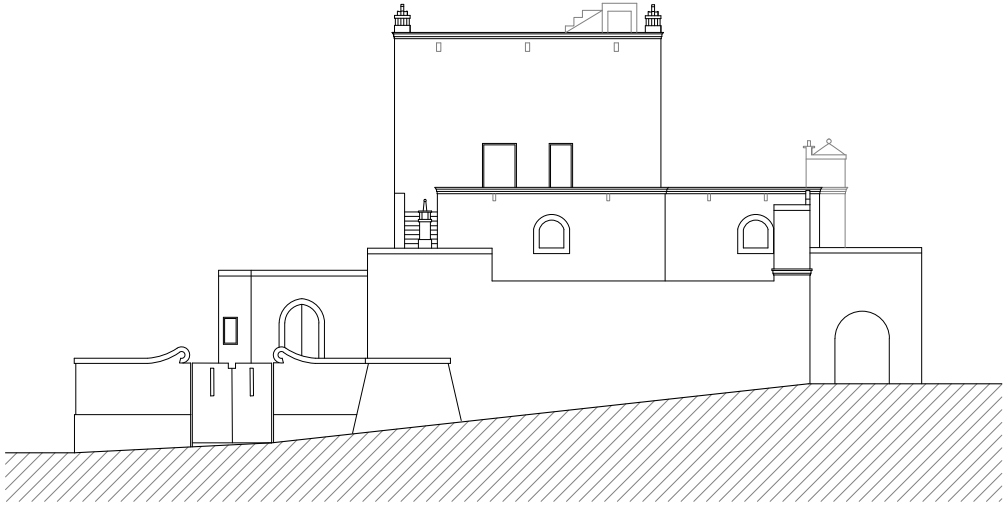

PROSPETTO NORD - scala 1:100

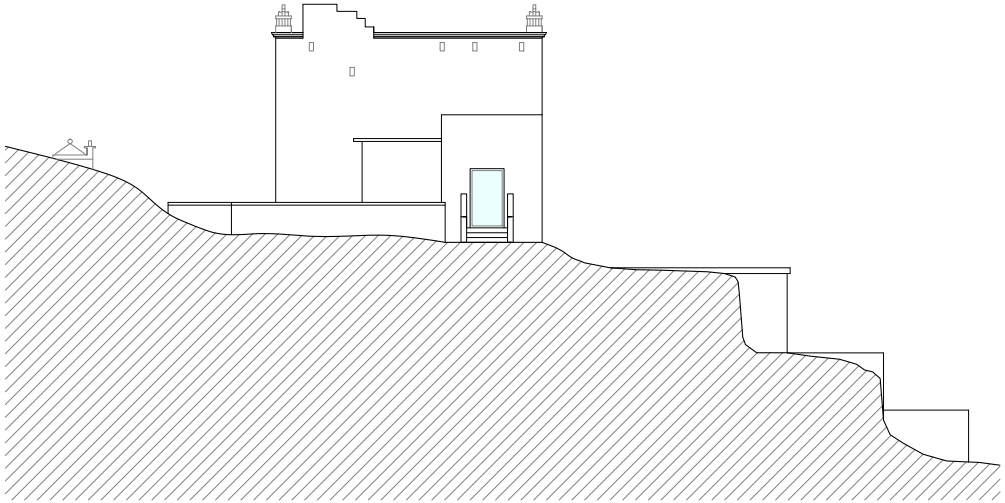

PROSPETTO EST - scala 1:100



SEZIONE A-A scala 1:100

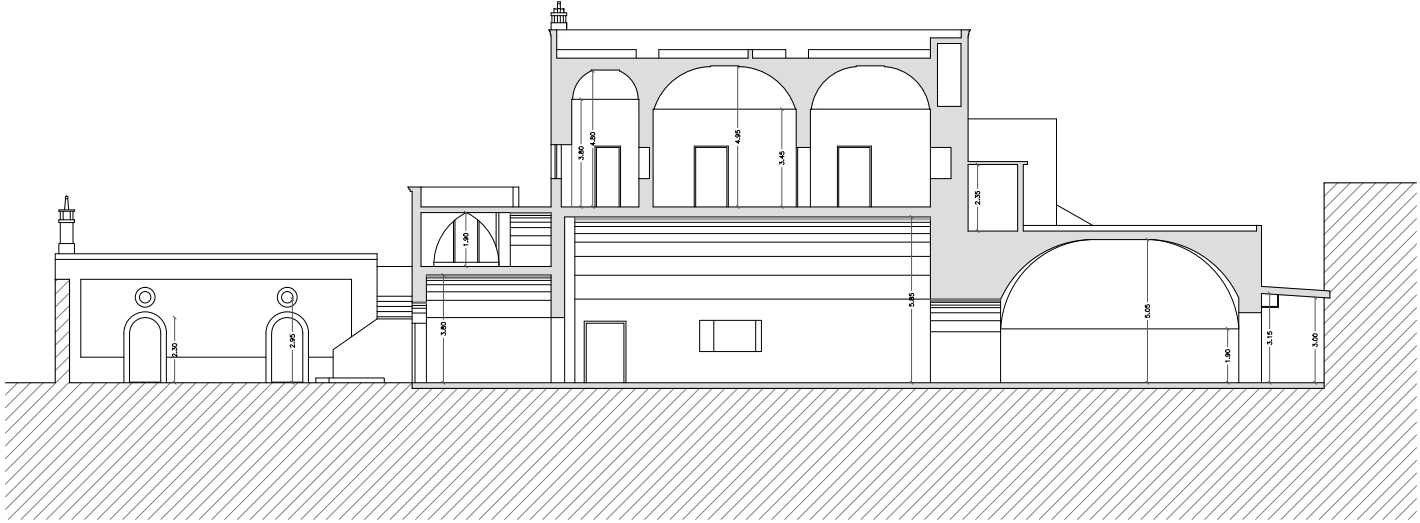
2.30
2.95
1.90
3.80
3.80
4.80
4.95
3.45
5.85
2.35
5.05
1.90
3.15
3.00

SEZIONE B-B scala 1:100

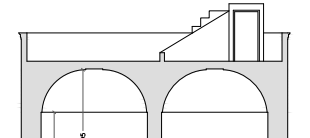
3.45
4.95
5.85
3.02
3.20
2.85
3.95
3.60